










Legend

-  Remainder of Portion 371 of Farm 195
-  Remainder of Erf 27668
-  Cadastral Boundaries
-  CBA 1 - Natural, aquatic
-  CBA 2 - Degraded
-  ESA 2 - To restore



Critical Biodiversity- and Ecological Support Areas (CBA & ESA)

Date: 11 July 2023
Project No: 981
Drawn By: S. Delpont

Aerial Image - Surveyor General 2021
Cadastral Image - Surveyor General 2019
CBA & ESA Data - WCBSP, SANBI 2017

Projected Coordinate System: **GS_1984_UTM_Zone_34S**
Scale: 1:4,826



HilLand Environmental
Environmental Assessment Practitioners

168 Mount Merino, Victoria Heights
P.O. Box 580, GRU 438, Gouda
Western Cape, South Africa
Tel: +27(0)48 859 0295
Fax: +27(0)48 859 2248
Mobile: +27(0)82 565 585
E-mail: info@hilland.co.za
www.hilland.co.za



Legend



Remainder of Portion 371 of Farm 195



Remainder of Erf 27668




Cadastral Boundaries

NBA 2021 - Original Extent



Garden Route Granite Fynbos (CR)



National Biodiversity Areas (NBA) showing the original extent of threatened ecosystems

Date: 11 July 2023
Project No: 981
Drawn By: S. Delpont

Aerial Image - Surveyor General 2021
Cadastral Image - Surveyor General 2019
NBA data - WCBSP, SANBI 2022

Projected Coordinate System: **GS_1984_UTM_Zone_34S**
Scale: 1:5,092



HilLand Environmental
Environmental Assessment Practitioners

168 Mount Merino, Victoria Heights
P.O. Box 580, GRC 438, GRC
Western Cape, South Africa
Tel: +27 (0) 21 859 0295
Fax: +27 (0) 21 859 2248
Mobile: +27 (0) 92 525 585
E-mail: info@hillland.co.za
www.hillland.co.za



Legend



Remainder of Portion 371 of Farm 195




Remainder of Erf 27668




Cadastral Boundaries

NBA 2021 - Remaining Extent



Garden Route Granite Fynbos (CR)

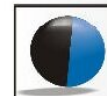


National Biodiversity Areas (NBA) showing the remaining extent of threatened ecosystems

Date: 11 July 2023
Project No: 981
Drawn By: S. Delpont

Aerial Image - Surveyor General 2021
Cadastral Image - Surveyor General 2019
NBA data - WCBSP, SANBI 2022

Projected Coordinate System: **GS_1984_UTM_Zone_34S**
Scale: 1:5,000









HilLand Environmental


Environmental Assessment Practitioners

168 Mount Merino, Victoria Heights
P.O. Box 580, GRU 438, G432
Western Cape, South Africa
Tel: +27(0)48 859 0295
Fax: +27(0)48 44 23248
Mobile: +27(0)82 52 85 585
E-mail: info@hilland.co.za
www.hilland.co.za



Legend

-  Non-perennial center line
-  Perennial center line
-  Wetland delineated area
-  Remainder of Portion 371 of Farm 195
-  Remainder of Erf 27668
-  Cadastral Boundaries



National Freshwater Ecosystem Priority Areas (NFEPA) showing watercourses and specialist delineated wetland areas

Date: 11 July 2023
Project No: 981
Drawn By: S. Delpont

Aerial Image - Surveyor General 2021
Cadastral Image - Surveyor General 2019
Watercourse data - NGI 2009
Wetland delineation - Confluent Environmental 2022

Projected Coordinate System: **GS_1984_UTM_Zone_34S**
Scale: 1:6,110



HilLand Environmental
Environmental Assessment Practitioners

168 Mount Street, Victoria Heights
P.O. Box 580, GRC 438, Gurd
Western Cape, South Africa
Tel: +27 (0) 21 859 0295
Fax: +27 (0) 21 859 2248
Mobile: +27 (0) 925 85 585
E-mail: info@hilLand.co.za
www.hilLand.co.za