




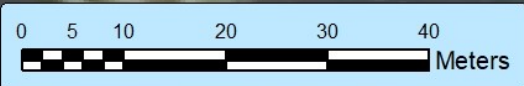




Legend

-  Silt fence
-  Working zones
-  Erf 5000
-  Cadastral boundaries



Schematic representation of the working zone		Date: 11 September 2023 Project No: 1237 Drawn By: I. Delpont
Cadastral - Surveyor General 2019 Aerial Imagery - Surveyor General 2020 SDP - Pro-Plan, 2023	Projected Coordinate System: GS_1984_UTM_Zone_34S Scale: 1:526	



Hiland Environmental
Environmental Assessment Practitioners

166 Mount Olive, Victoria Heights
P.O. Box 500, C.F.O.S.P., 8530
Western Cape, South Africa
Tel: +27(0)24 859 0230
Fax: +27(0)24 859 6248
Mob: +27(0)32 3508 589
E-mail: info@hiland.co.za
www.hiland.co.za